







Appendix 2: Map showing revised signing only Permit Parking scheme proposals for the St James's Park Road area including Vinery Gardens with small sections of limited waiting restrictions



Based on the Ordnance Survey's 2007 Map with the permission of the Controller of Her Majesty's Stationery Office, Crown Copyright Reserved  
 Unauthorised reproduction infringes Crown Copyright and may lead to prosecution or civil proceedings. Southampton City Council Licence No 100019679, 2007

<b>Key</b>  Proposed Permit Holders Only Parking 8am - 6pm, Monday to Friday (signed only)  Proposed additional No Waiting at Any Time parking restrictions  Proposed 1 Hour Limited Waiting 8am - 6pm, Monday to Friday  Proposed 2 Hour Limited Waiting 8am - 6pm, Monday to Friday, Except Permit Holders	 NORTH
----------------------------------------------------------------------------------------------------------------------------------------------------------------------------------------------------------------------------------------------------------------------------------------------------------------------------------------------------------------------------------------------------------------------------------------------------------------------------------------------------------------------------------------------------------------------------------------------------------------------------------------------------------------------	------------------------------------------------------------------------------------------------

	Mick Bishop Head of Highways and Parking 45 Castle Way Southampton, SO14 2PD	Drawn by: Graham Muir
	Drawing Title Map showing revised proposed parking restrictions in Vinery Gardens, St James Park Road, Vinery Road and St Winifred's Gardens	Date: 18/11/2009
		Scale: 1:1200  Plan No: GMCNB2